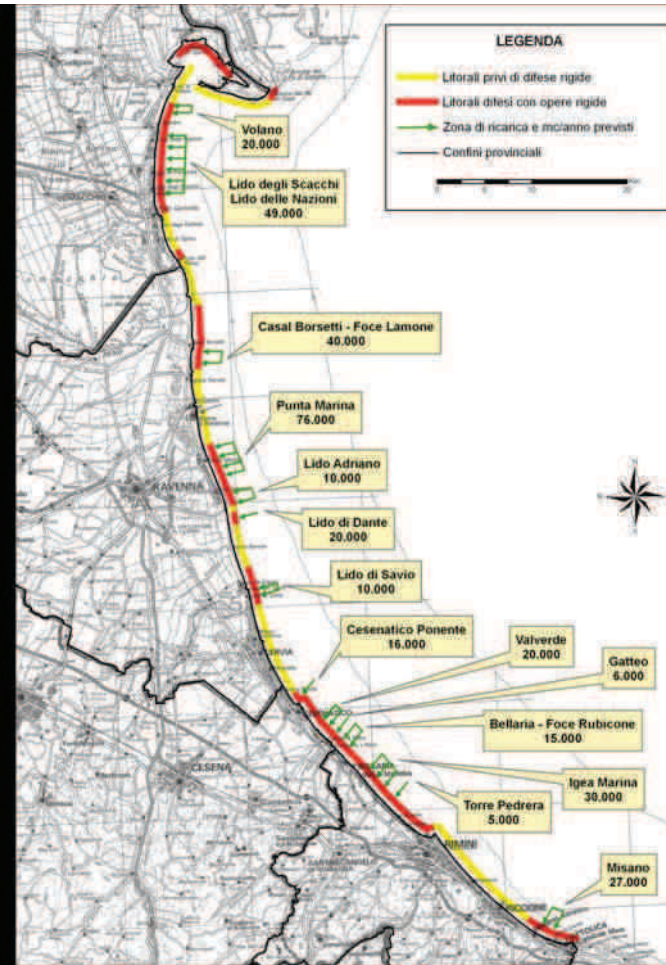
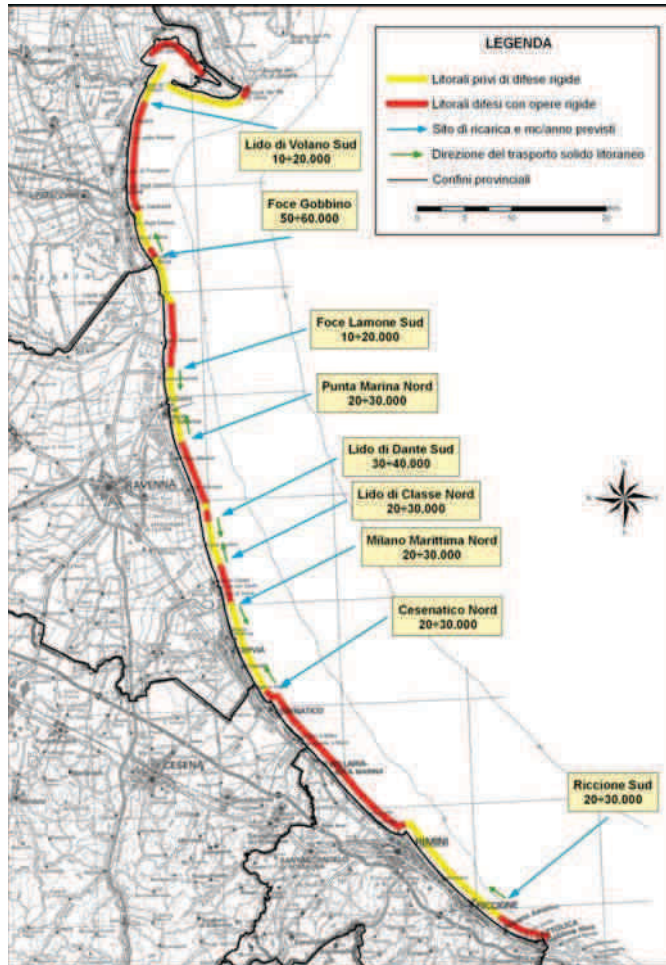


Critical coastal stretches



Emilia-Romagna critical stretches and estimation of sand volume needed to keep sedimentary balance.

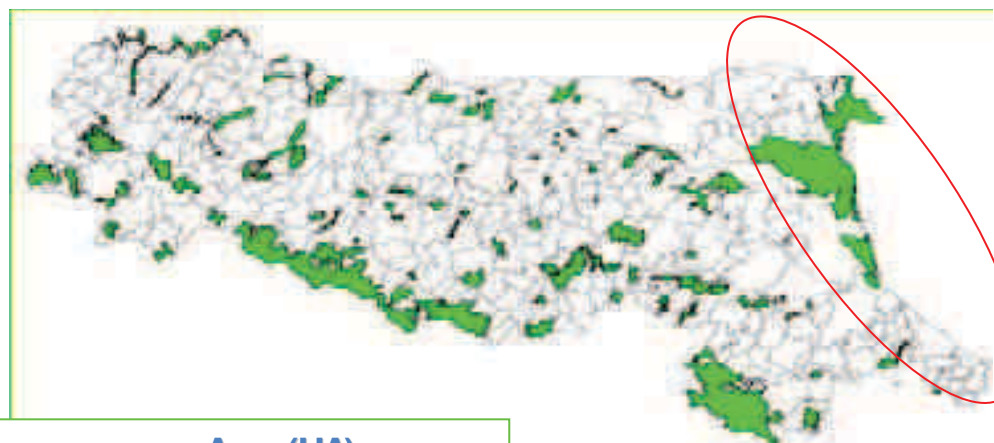
Left figure: critical stretches without hard defenses, indication of recharge zones.

Right figure: critical stretches with hard defenses, indication of recharge zones.

40% of total coastal stretch is affected by erosion

11,5% (15 Km) are in critical conditions

Protected zones in RER coastal area

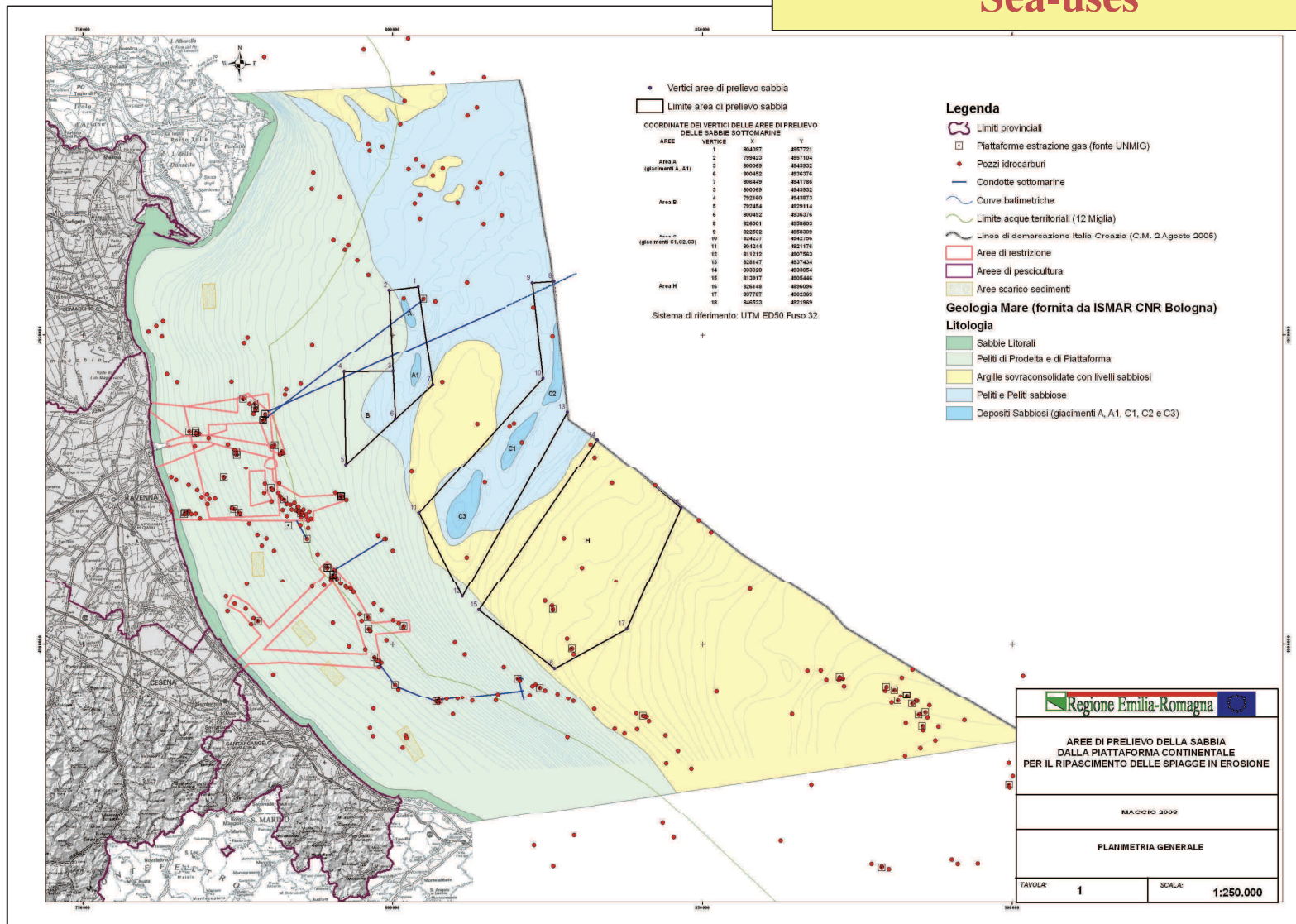


	Area (HA)
PR_Parco regionale	52.285
RNO_Riserva naturale orientata	45
RNO_ZPSRis. nat. speciale - Zona protezione speciale	60
RNO_SICRis. nat. orientata - Sito importanza comunitaria	274
ZPS_Zona protezione speciale	21.973
SIC_Sito importanza comunitaria	2.232
Total	76.873



Map of sea uses in RER

Sea-uses



Tourism and Coastal system urbanization



Resident population (1.1.2010)

Coastal Municipalities		residents
RN	Bellaria-Igea Marina	19.092
RN	Cattolica	16.679
RN	Misano Adriatico	12.157
RN	Riccione	35.545
RN	Rimini	141.501
FC	Cesenatico	25.375
FC	Gatteo	8.649
FC	San Mauro Pascoli	10.959
FC	Savignano Sul Rubicone	17.329
RA	Cervia	28.861
RA	Ravenna	157.459
FE	Codigoro	12.615
FE	Comacchio	23.084
FE	Goro	3.976
total		513.281

Land use



130 Km of coastline

Tourism (2004-2008)

- 44 Millions of presences per year (average)
- 3.300 Hotels + 1.200 complementary structures
- 64.000 private accommodations
- 6.000 restaurants and similar
- 1.400 bathing establishments
- 65.000 employees (mainly seasonal)
- about 7% of regional GDP**

Elaboration ARPA Emilia-Romagna